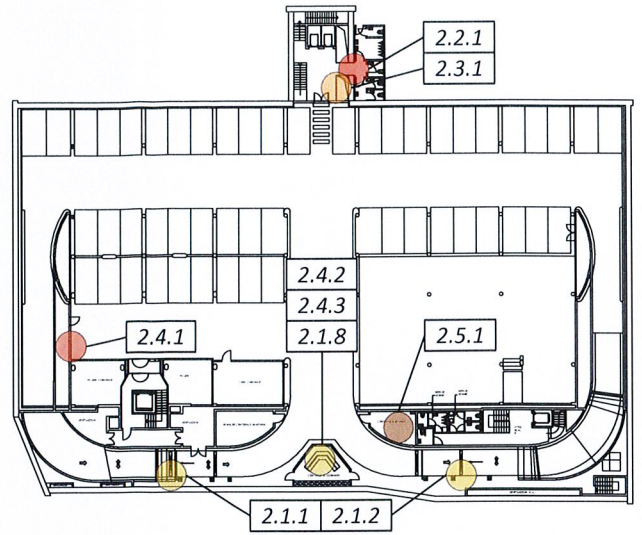
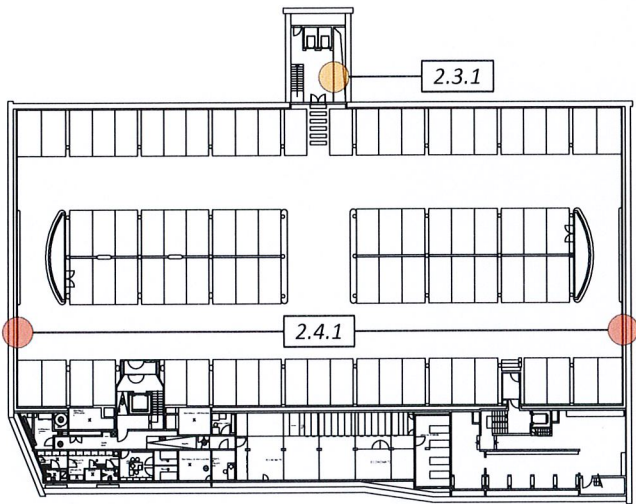


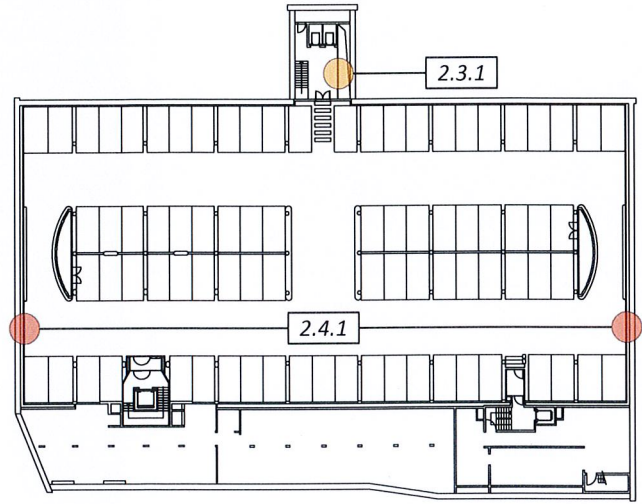
PIANO TERRENO



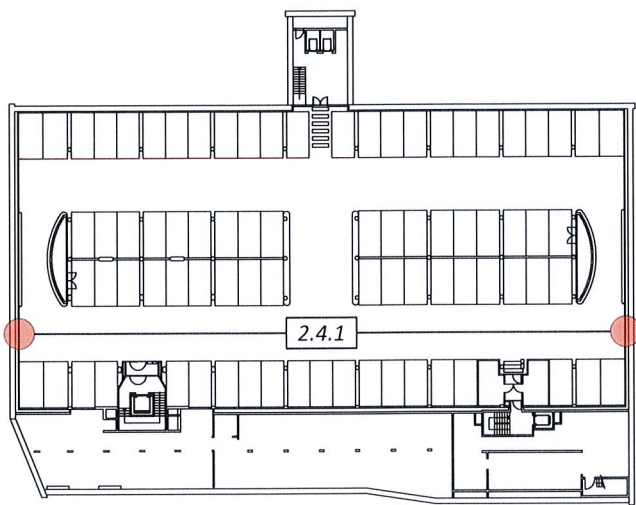
PIANO -1



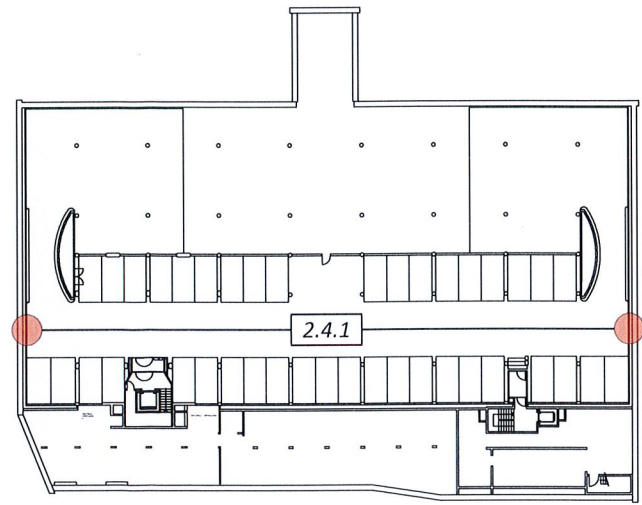
PIANO -2



PIANO -3



PIANO -4



PIANO -5



Comune di Paradiso

AUTOSILO COMUNALE

6.11.2013

SCHEMA SINOTTICO INTERVENTI DI MANUTENZIONE

PLANIMETRIE AI VARI LIVELLI

MAPP.74, 75, 594

UFFICIO TECNICO COMUNALE

PAR-PC-autosilo-A4

nessuna scala